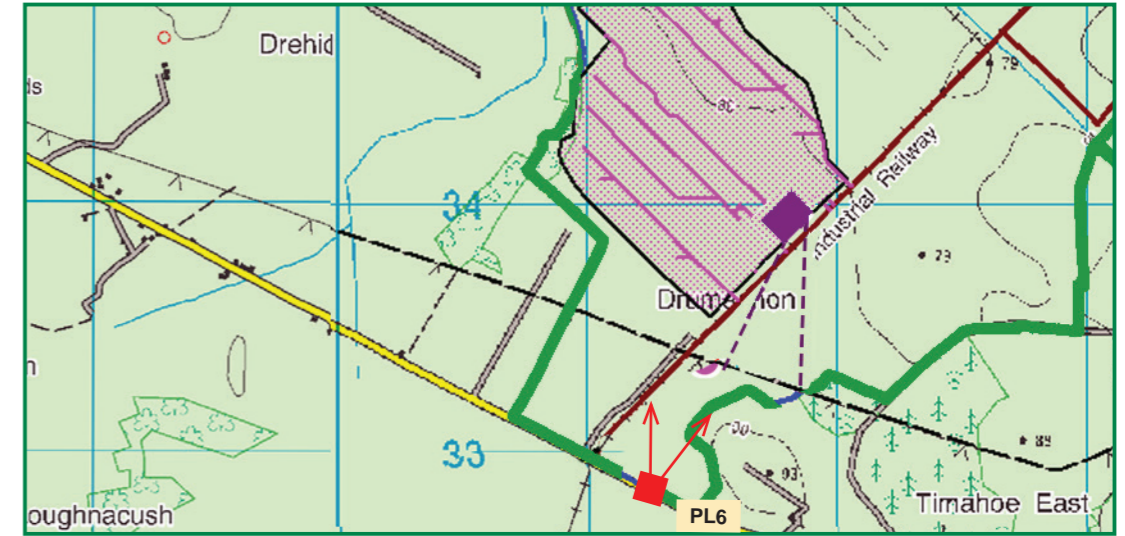
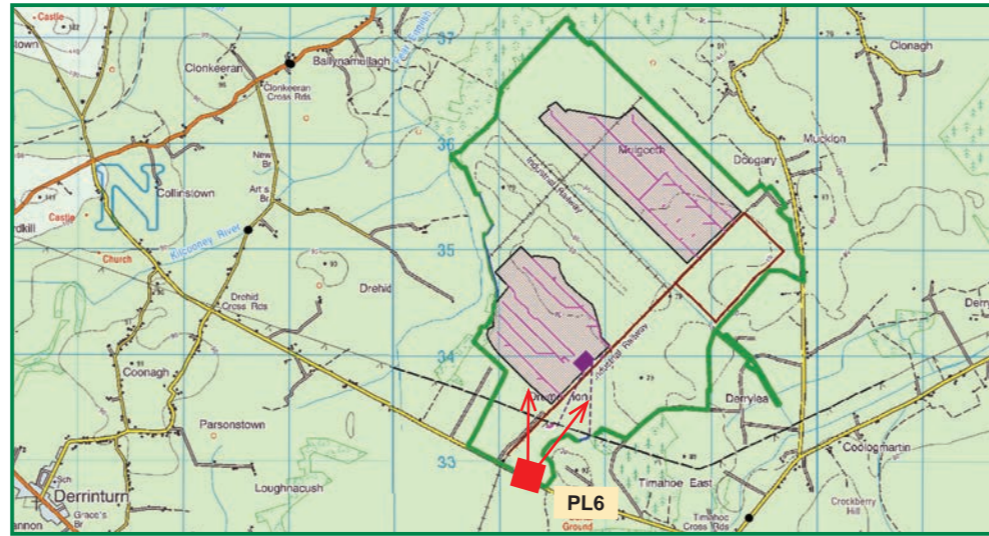


View Point 6: Existing View

Photo location	6
Photo Location Grid reference	675,103(E); 732,236(N)
View point elevation	12m
Angle of View	39°
View Direction	22°
Distance to proposed site	On Site Boundary Line
Date & Time of image	12/09/2017 8.23
Camera	Canon EOS 5D - full sensor
Lens	50mm
Tripod	Hahnel Triad extended to approx 1.65m.



0° Included Angle (Degrees)

20°

39°


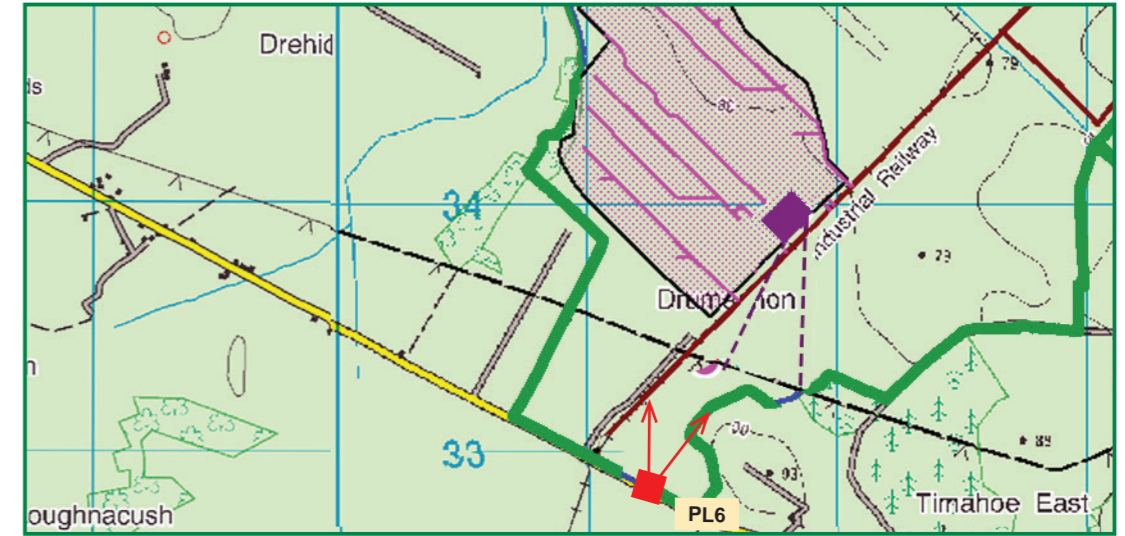
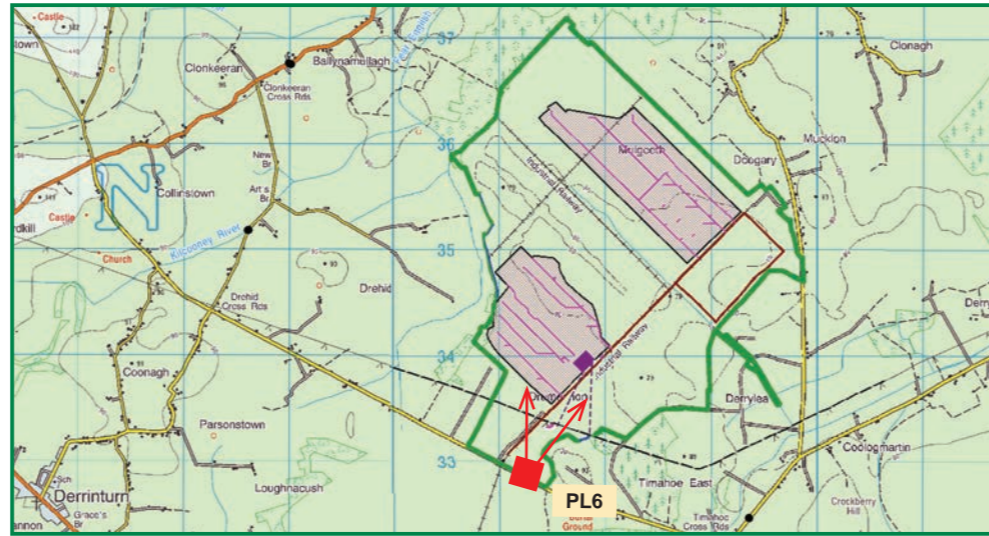
6° Direction (Degrees)

25°

42°

View Point 6: Proposed View

Photo location	6
Photo Location Grid reference	675,103(E); 732,236(N)
View point elevation	12m
Angle of View	39°
View Direction	25°
Distance to proposed site	On Site Boundary Line
Date & Time of image	12/09/2017 8.23
Camera	Canon EOS 5D - full sensor
Lens	50mm
Tripod	Hahnel Triad extended to approx 1.65m.



0° Included Angle (Degrees)

20°

39°

6° Direction (Degrees)

25°

42°