






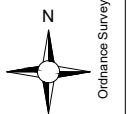
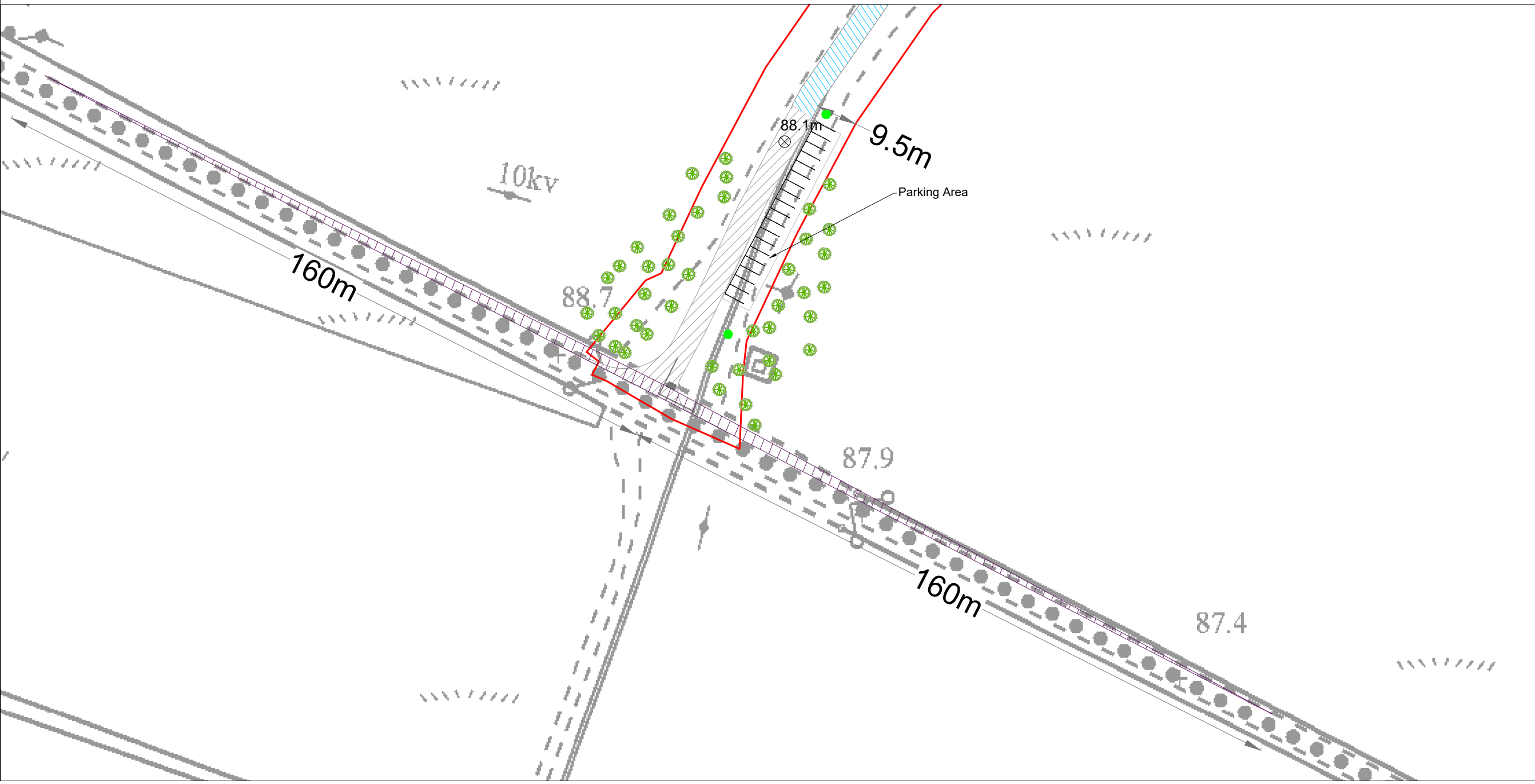


 Location on Context Map 1:10,500

Drawing Notes
 All dimensions are in meters, unless noted otherwise.
 All dimensions to be checked on site and any discrepancy to be reported to the engineer.

Drawing Legend

	Application Boundary
	Solar Application to KCC
	New Access Road
	Existing Road to be Upgraded
	Sight Lines
	Planting to be Retained
	Signage



Ordnance Survey Ireland Licence No. AF0021818© Ordnance Survey Ireland/Government of Ireland

DRAWING TITLE: Sight Lines

PROJECT TITLE: Timahoe North Project, Co. Kildare

DRAWING BY: Joseph O'Brien	CHECKED BY: Jimmy Green
PROJECT No: 160727	DRAWING No: 0727 - 10
SCALE: 1:1,000 @ A3	DATE: 12.12.2018
OS SHEET No.: 3187, 3188, 3253, 3254	

	McCarthy Keville O'Sullivan Ltd. Planning & Environmental Consultants Block 1, Galway Financial Services Centre, Moneenageisha Road, Galway, Ireland.
	email: info@mccarthykos.ie website: www.mccarthykos.ie Tel: +353 91 735611 Fax: +353 91 771279